

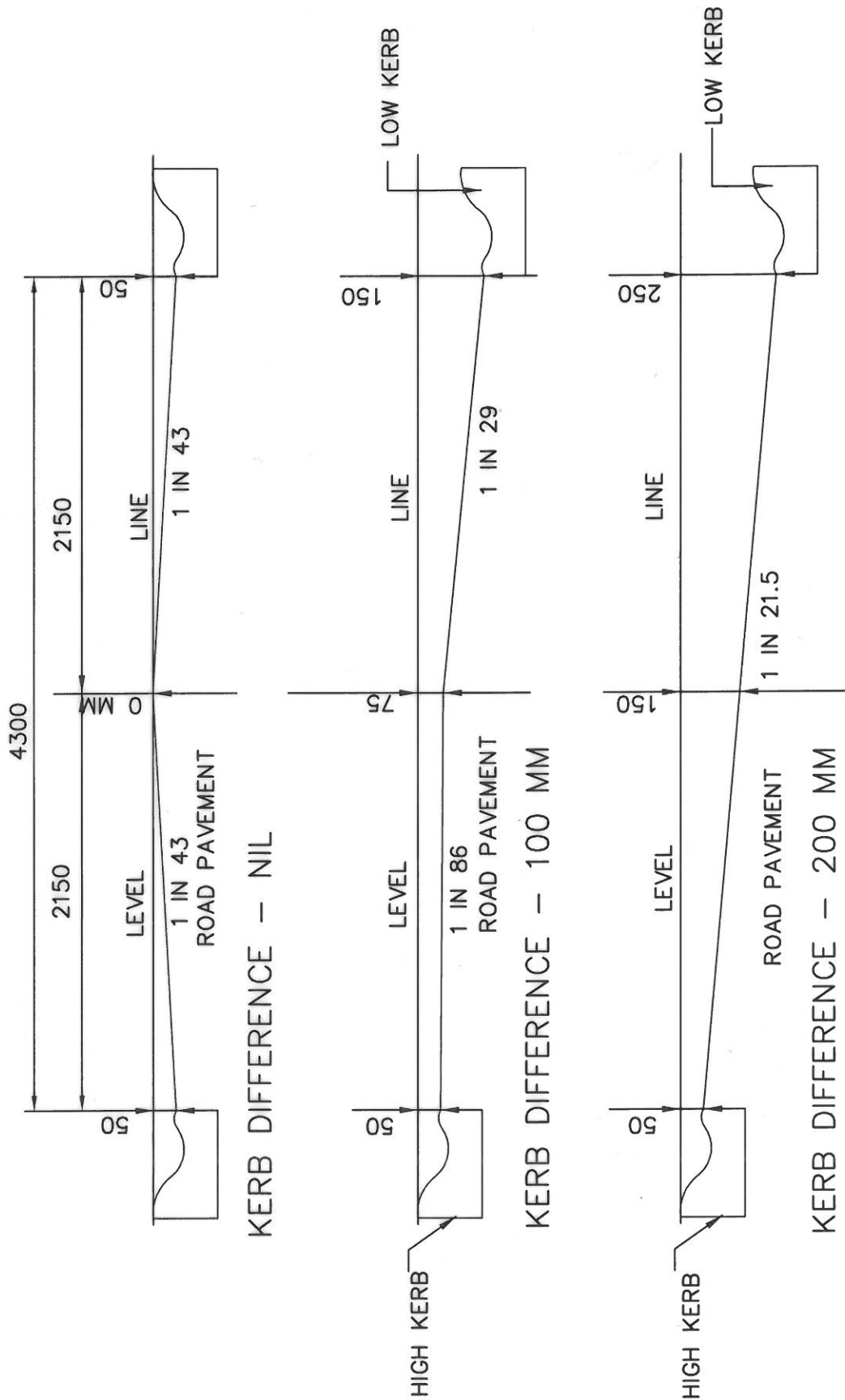
**NOTE**  
 PLINTH ON HIGH SIDE OF ROAD ONLY. PLINTH NOT TO BE USED IN CIRCUMSTANCES WHERE REQUIRED TO COLLECT STORMWATER.

CHECKED: *[Signature]*  
 APPROVED: *[Signature]*  
 SCALE: N.T.S.

# KNOX CITY COUNCIL

## PAVEMENT CROSS SECTIONS FOR 3.80 M PAVEMENT BETWEEN ROLL OVER KERBS AND PLINTHS (4.1 M)

DATE: 19-09-2012  
 REVISION: A  
 CAD FILE NAME: S 220.1



CHECKED

APPROVED

SCALE

N.T.S.

# KNOX CITY COUNCIL

PAVEMENT CROSS SECTIONS FOR  
4,30 M PAVEMENT BETWEEN  
ROLL OVER KERBS

DATE



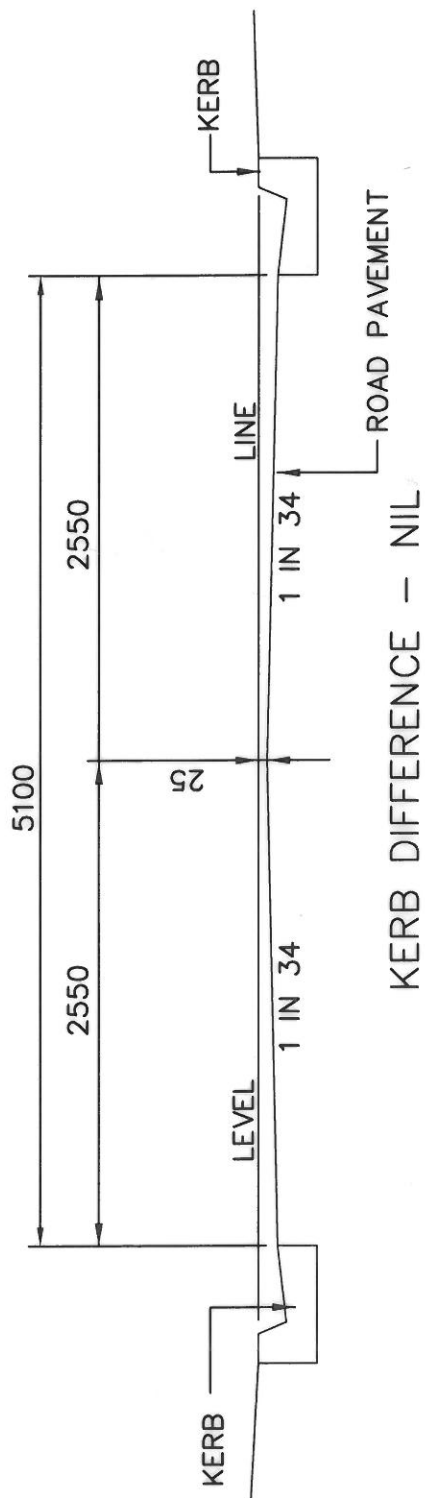
30-08-2012

REVISION

A

CAD FILE NAME

S 220.2

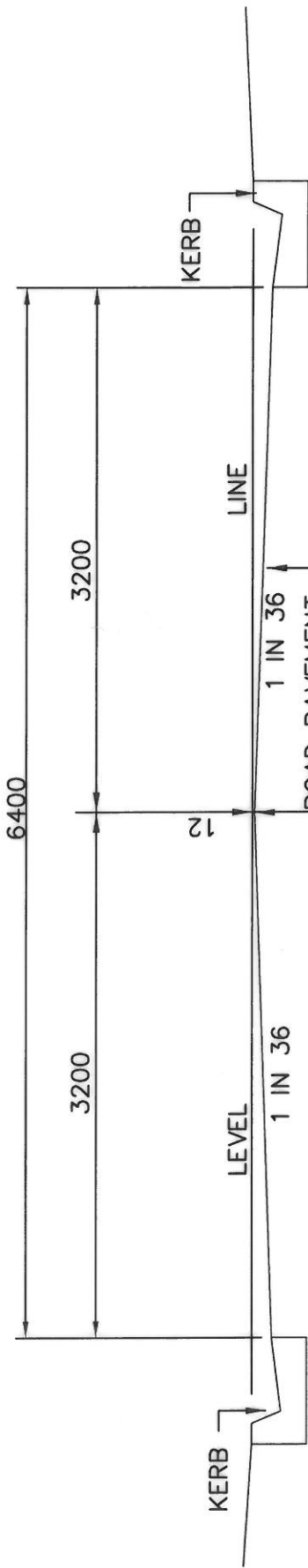


CHECKED *[Signature]*  
 APPROVED *[Signature]*  
 SCALE N.T.S.

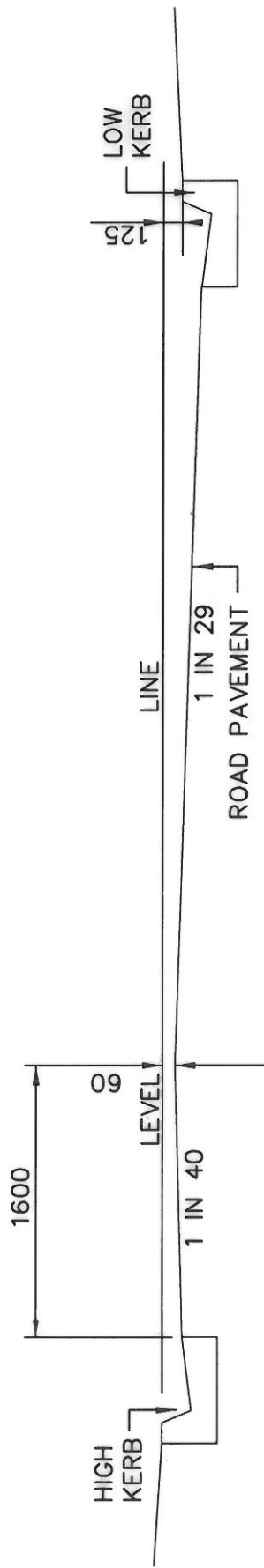
# KNOX CITY COUNCIL

PAVEMENT CROSS SECTIONS  
 FOR 5.10 M PAVEMENT BETWEEN BARRIER  
 KERB AND CHANNEL


DATE 19-09-2012  
 REVISION A  
 CAD FILE NAME S 220.3



KERB DIFFERENCE - NIL



KERB DIFFERENCE - 125 MM



KERB DIFFERENCE - 250 MM

CHECKED

*[Signature]*

APPROVED

*[Signature]*

SCALE

N.T.S.

# KNOX CITY COUNCIL

PAVEMENT CROSS SECTIONS FOR  
6.40 M PAVEMENT BETWEEN  
BARRIER KERB AND CHANNEL

DATE

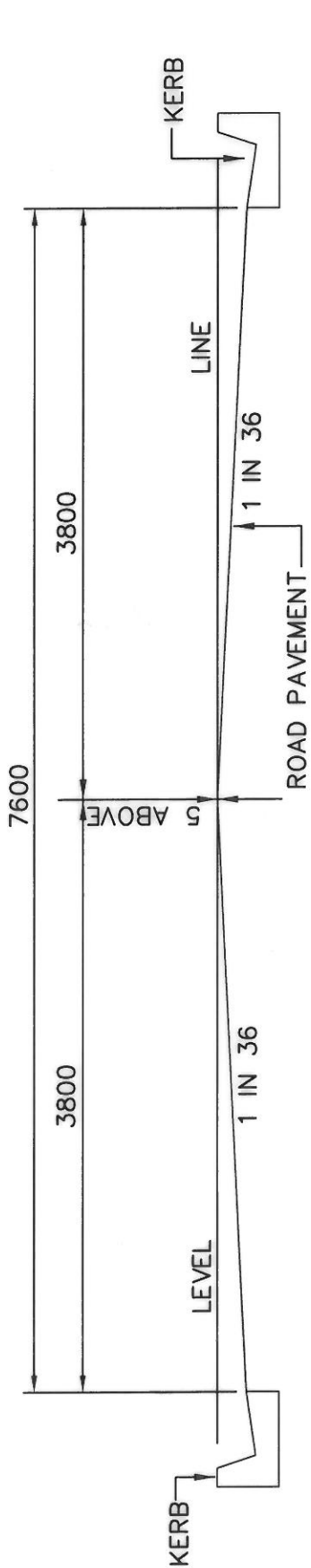
30-08-2012

REVISION

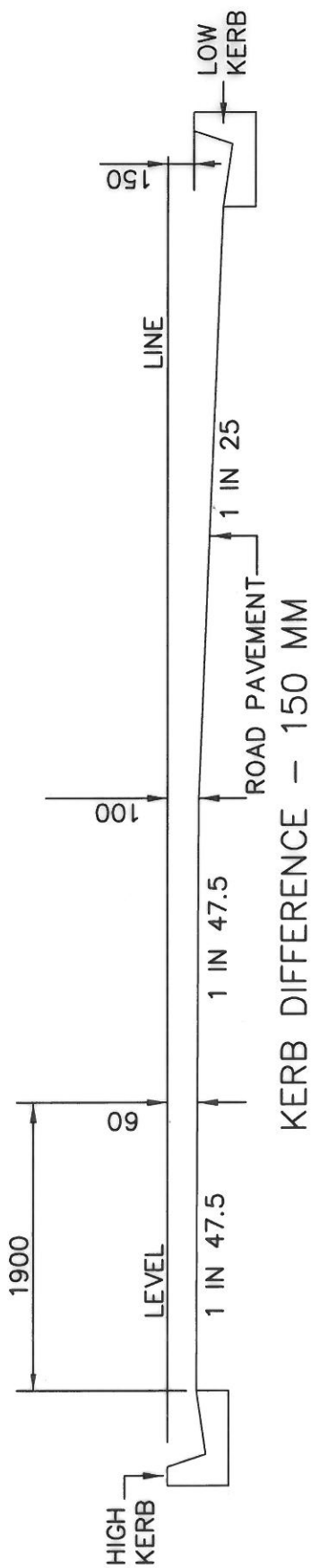
A

CAD FILE NAME

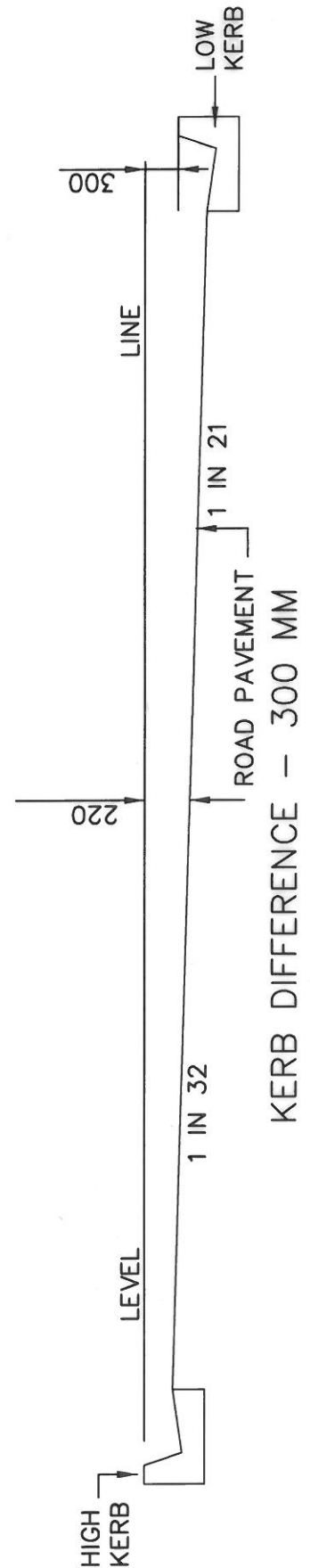
S 220.4



KERB DIFFERENCE - NIL



KERB DIFFERENCE - 150 MM



KERB DIFFERENCE - 300 MM

CHECKED

APPROVED

SCALE

N.T.S.

# KNOX CITY COUNCIL

PAVEMENT TRANSITIONS FOR  
7.60 M PAVEMENT BETWEEN  
BARRIER KERB AND CHANNEL

DATE

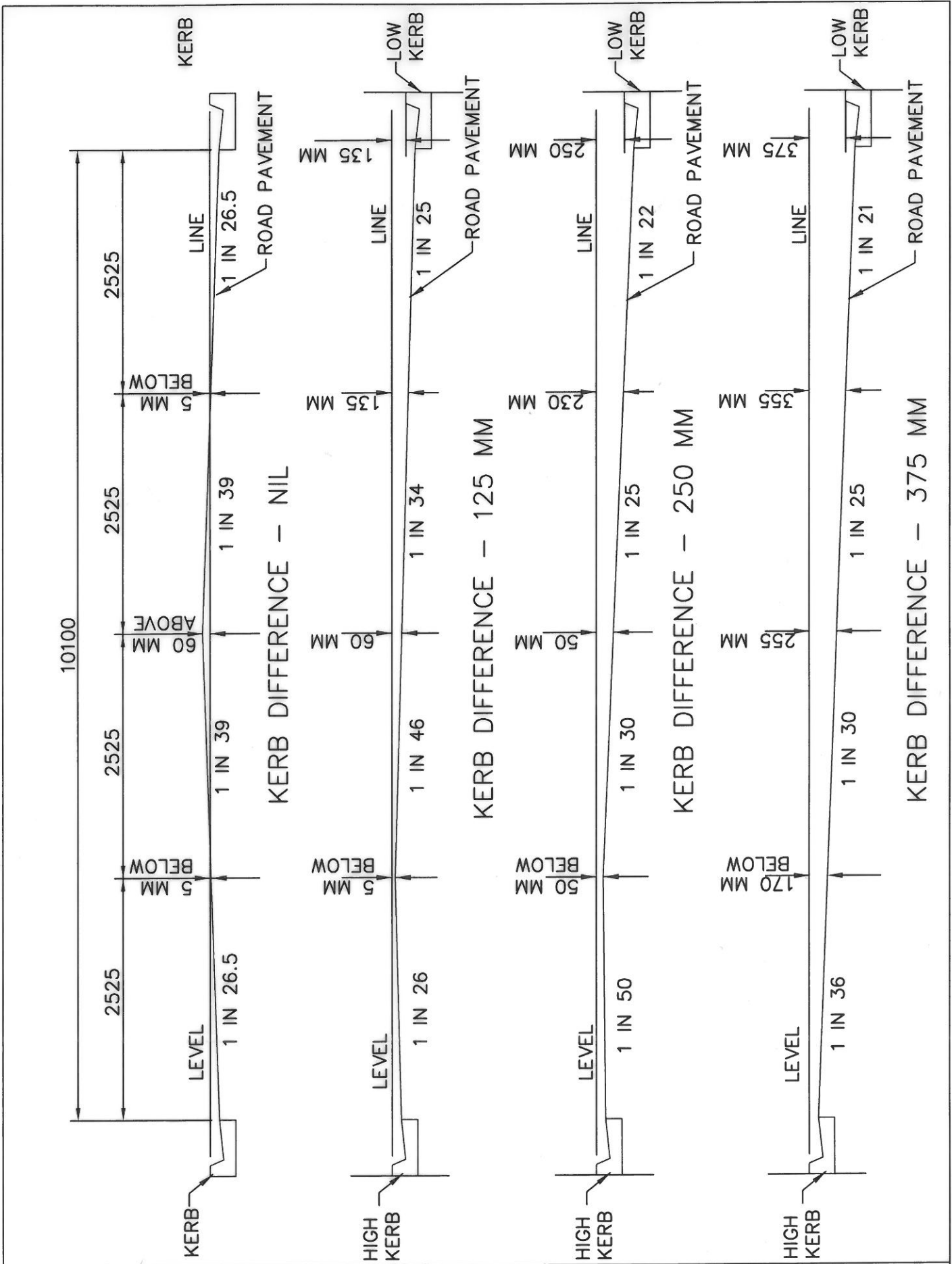
19-09-2012

REVISION

A

CAD FILE NAME

S 220.5



CHECKED

APPROVED

SCALE

N.T.S.

# KNOX CITY COUNCIL

PAVEMENT CROSS SECTION FOR  
10.1 M PAVEMENT BETWEEN  
BARRIER KERB AND CHANNEL

DATE


19-09-2012

REVISION

A

CAD FILE NAME

S 220.6



CHECKED *[Signature]*  
 APPROVED *[Signature]*  
 SCALE  
 N.T.S.

# KNOX CITY COUNCIL

PAVEMENT CROSS SECTION FOR  
 11.80 M PAVEMENT BETWEEN  
 BARRIER KERB AND CHANNEL

DATE  
 19-09-2012

REVISION  
 A

CAD FILE NAME  
 S 220.7