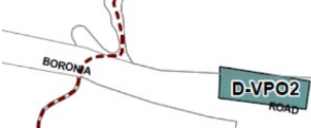


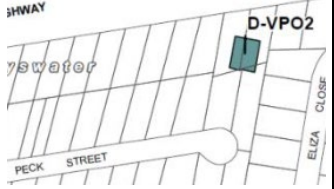
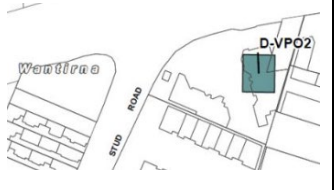

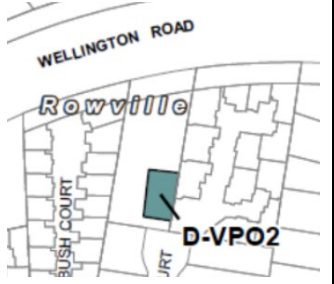
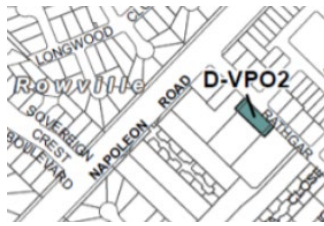


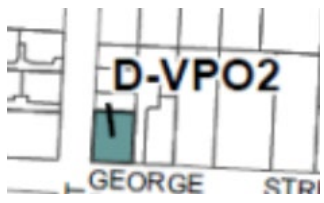
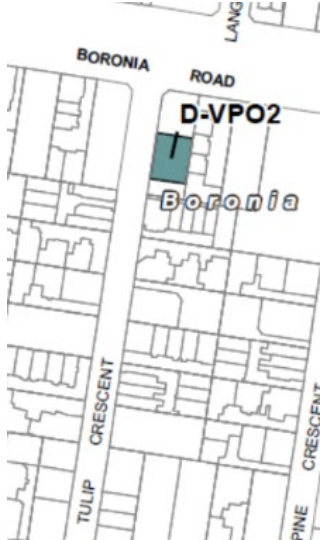



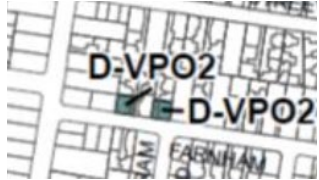


Table 1: Description of Proposed Changes




ENSPEC Entry Number Recommendation and Address	Proposed Scheme Change & Tree Information	Proposed Mapping Change - D-VPO Area to be deleted (y/n)	Extract of polygon from maps								
<p>Entry 3. Boronia Road, east of Dandenong Creek trail, west of Eastlink, on northern side of road, under the powerlines Wantirna</p> <p>Recommendation: Delete</p>	<p>No change to VPO2 Schedule. ENSPEC confirmed no trees on site that would have been significant at the time of gazetting the VPO2.</p> <p>Only included in mapping polygon.</p>	<p>Y- Delete from Map C196Knox Map No 1VPO2 Exhibition</p>									
<p>Entry 7. 6, 8, 10 and 12 Rowan Pl or 16 Elm St Bayswater</p> <p>Recommendation: Delete</p>	<p>1 x Golden Elm <i>Ulmus procera</i></p> <p>Remove entry from VPO2 Schedule listed as 16 Elm Street Bayswater</p> <table border="1" data-bbox="512 1093 895 1149"> <tr> <td>16 Elm St, Bayswater</td> <td>Mel 64 E4</td> </tr> </table>	16 Elm St, Bayswater	Mel 64 E4	<p>Y-Delete from Knox C196knox Map No 2VPO2 Exhibition</p>							
16 Elm St, Bayswater	Mel 64 E4										
<p>Entry 9. 6, 8, 10 and 12 Rowan Pl or 16 Elm St Bayswater</p> <p>Recommendation: Delete</p>	<p>1 x Ash <i>Fraxinus</i> sp.</p> <p>Remove entry from VPO2 Schedule listed as Alwyn Street Bayswater</p> <table border="1" data-bbox="512 1417 895 1570"> <tr> <td>→ Alwyn St, Bayswater</td> <td>Mel 64 E4</td> <td>Ash</td> <td>Fraxinus sp.</td> </tr> <tr> <td>Cnr Alwyn & Highmoor Rds, Boronia</td> <td>Mel 64 F4</td> <td>Monterey Pine</td> <td>Pinus radiata</td> </tr> </table>	→ Alwyn St, Bayswater	Mel 64 E4	Ash	Fraxinus sp.	Cnr Alwyn & Highmoor Rds, Boronia	Mel 64 F4	Monterey Pine	Pinus radiata	<p>Y-Delete from Knox C196knox Map No 2VPO2 Exhibition</p>	
→ Alwyn St, Bayswater	Mel 64 E4	Ash	Fraxinus sp.								
Cnr Alwyn & Highmoor Rds, Boronia	Mel 64 F4	Monterey Pine	Pinus radiata								


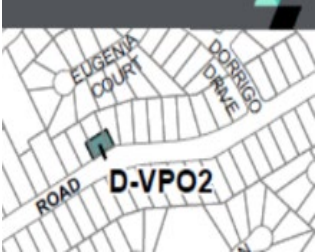
<p>Entry 16. 574 and 572 Mountain Hwy Service Rd or 21 Peck St Bayswater</p> <p>Recommendation: Delete</p>	<p>2 x Elm <i>Ulmus</i> sp</p> <p>Remove 2 entries from VPO2 Schedule listed as Mountain Highway Bayswater</p> <table border="1" data-bbox="512 394 914 562"> <tr> <td>Mountain Hwy, Bayswater</td> <td>Mel 64 B4</td> <td>Monterey Pine</td> <td>Pinus</td> </tr> <tr> <td>→ Mountain Hwy, Bayswater</td> <td>Mel 64 C4</td> <td>Elm</td> <td>Ulmus</td> </tr> <tr> <td>→ Mountain Hwy, Bayswater</td> <td>Mel 64 C4</td> <td>Elm</td> <td>Ulmus</td> </tr> </table>	Mountain Hwy, Bayswater	Mel 64 B4	Monterey Pine	Pinus	→ Mountain Hwy, Bayswater	Mel 64 C4	Elm	Ulmus	→ Mountain Hwy, Bayswater	Mel 64 C4	Elm	Ulmus	<p>Y-Delete from Knox C196knox Map No 2VPO2 Exhibition</p>				
Mountain Hwy, Bayswater	Mel 64 B4	Monterey Pine	Pinus															
→ Mountain Hwy, Bayswater	Mel 64 C4	Elm	Ulmus															
→ Mountain Hwy, Bayswater	Mel 64 C4	Elm	Ulmus															
<p>Entry 19. 546 Mountain Highway Bayswater</p> <p>Recommendation: Delete</p>	<p>1 x Monterey Pine <i>Pinus radiata</i></p> <p>Remove entry from VPO2 Schedule listed as Mountain Highway Bayswater</p> <table border="1" data-bbox="512 898 914 1003"> <tr> <td>→ Mountain Hwy, Bayswater</td> <td>Mel 64 B4</td> </tr> <tr> <td>Mountain Hwy, Bayswater</td> <td>Mel 64 C4</td> </tr> </table>	→ Mountain Hwy, Bayswater	Mel 64 B4	Mountain Hwy, Bayswater	Mel 64 C4	<p>Y-Delete from Knox C196knox Map No 2VPO2 Exhibition</p>												
→ Mountain Hwy, Bayswater	Mel 64 B4																	
Mountain Hwy, Bayswater	Mel 64 C4																	
<p>Entry 22. 765 Mountain Highway Bayswater</p> <p>Recommendation: Delete</p>	<p>1 x Oak <i>Quercus</i> sp</p> <p>Remove entry from VPO2 Schedule listed as Mountain Highway Bayswater</p> <table border="1" data-bbox="512 1256 914 1413"> <tr> <td>Mountain Hwy, Bayswater</td> <td>Mel 64 D4</td> <td>Cypress Pines</td> <td>Cupressus sp.</td> <td>2</td> </tr> <tr> <td>→ Mountain Hwy, Bayswater</td> <td>Mel 64 F3</td> <td>Oak</td> <td>Quercus sp.</td> <td>1</td> </tr> <tr> <td>Mountain Hwy, Bayswater</td> <td>Mel 64 E5</td> <td>Monterey Pines</td> <td>Pinus radiata</td> <td>5 (hedge)</td> </tr> </table>	Mountain Hwy, Bayswater	Mel 64 D4	Cypress Pines	Cupressus sp.	2	→ Mountain Hwy, Bayswater	Mel 64 F3	Oak	Quercus sp.	1	Mountain Hwy, Bayswater	Mel 64 E5	Monterey Pines	Pinus radiata	5 (hedge)	<p>Y-Delete from Knox C196knox Map No 2VPO2 Exhibition</p>	
Mountain Hwy, Bayswater	Mel 64 D4	Cypress Pines	Cupressus sp.	2														
→ Mountain Hwy, Bayswater	Mel 64 F3	Oak	Quercus sp.	1														
Mountain Hwy, Bayswater	Mel 64 E5	Monterey Pines	Pinus radiata	5 (hedge)														
<p>Entry 24. 9 Virgilia Court Rowville</p> <p>Recommendation: Delete</p>	<p>1 x Blue Gum/ Eucalyptus globulus</p> <p>Remove entry from VPO2 Schedule listed as 9 Virgilia Court Rowville</p> <table border="1" data-bbox="512 1693 914 1776"> <tr> <td>9 Virgilia Crt, Rowville</td> <td>Mel 82 A3</td> <td>Blue Gum</td> <td>Eucalyptus globulus</td> <td>1</td> </tr> </table>	9 Virgilia Crt, Rowville	Mel 82 A3	Blue Gum	Eucalyptus globulus	1	<p>Y- Delete from Knox C196knox Map No 9VPO2 Exhibition</p>											
9 Virgilia Crt, Rowville	Mel 82 A3	Blue Gum	Eucalyptus globulus	1														




<p>Entry 29.</p> <p>10 Rathgar Road Lysterfield</p> <p>Recommendation: Delete</p>	<p>Amount not specified- Sugar Gums/ Eucalyptus cladocalyx</p> <p>Remove entry from VPO2 Schedule listed as Rathgar Road, Lysterfield</p> <table border="1" data-bbox="512 456 906 517"> <tr> <td>Rathgar Rd, Lysterfield Gully</td> <td>Mel 73 K10</td> <td>Sugar Gums</td> <td>Eucalyptus cladocalyx</td> <td>A number</td> </tr> </table>	Rathgar Rd, Lysterfield Gully	Mel 73 K10	Sugar Gums	Eucalyptus cladocalyx	A number	<p>Y- Delete from Knox C196Knox Map No 7VPO2 Exhibition</p>						
Rathgar Rd, Lysterfield Gully	Mel 73 K10	Sugar Gums	Eucalyptus cladocalyx	A number									
<p>Entry 37.</p> <p>350 Lysterfield Road Lysterfield</p> <p>Recommendation: Delete</p>	<p>1x mealy stringybark/ Eucalyptus cephalocarpa</p> <p>Remove entry from VPO2 Schedule listed as Lysterfield Road, Lysterfield</p> <table border="1" data-bbox="512 842 906 936"> <tr> <td>Lysterfield Rd, Lysterfield</td> <td>Mel 74 D11</td> <td>Monterey Pine</td> <td>Pinus radiata</td> <td>1</td> </tr> <tr> <td>Lysterfield Rd, Lysterfield</td> <td>Mel 74 D11</td> <td>Mealy Stringybark</td> <td>Eucalyptus cephalocarpa</td> <td>1</td> </tr> </table>	Lysterfield Rd, Lysterfield	Mel 74 D11	Monterey Pine	Pinus radiata	1	Lysterfield Rd, Lysterfield	Mel 74 D11	Mealy Stringybark	Eucalyptus cephalocarpa	1	<p>Y- Delete from Knox C196Knox Map No 7VPO2 Exhibition</p>	
Lysterfield Rd, Lysterfield	Mel 74 D11	Monterey Pine	Pinus radiata	1									
Lysterfield Rd, Lysterfield	Mel 74 D11	Mealy Stringybark	Eucalyptus cephalocarpa	1									
<p>Entry 47</p> <p>43 Station St Ferntree Gully</p> <p>Recommendation: Delete</p>	<p>1 x Monterey Pine Pinus radiata</p> <p>Remove entry from VPO2 Schedule listed as Station St, Ferntree Gully</p> <table border="1" data-bbox="512 1211 906 1305"> <tr> <td>Station St, Ferntree Gully</td> <td>Mel 74 C3</td> <td>Cypress Pine</td> <td>Cupressus sp.</td> <td>1</td> </tr> <tr> <td>Station St, Ferntree Gully</td> <td>Mel 74 C3</td> <td>Monterey Pine</td> <td>Pinus radiata</td> <td>1</td> </tr> </table>	Station St, Ferntree Gully	Mel 74 C3	Cypress Pine	Cupressus sp.	1	Station St, Ferntree Gully	Mel 74 C3	Monterey Pine	Pinus radiata	1	<p>N- Do not remove mapping polygon as another tree (Cypress Pine) is protected in the VPO2 Schedule</p>	<p>Not Applicable</p>
Station St, Ferntree Gully	Mel 74 C3	Cypress Pine	Cupressus sp.	1									
Station St, Ferntree Gully	Mel 74 C3	Monterey Pine	Pinus radiata	1									
<p>Entry 59</p> <p>8 & 10 George Street, Ferntree Gully</p> <p>Recommendation: Delete</p>	<p>3 x Pinus sp. / Pines</p> <p>Remove entry from VPO2 Schedule listed as George St, Ferntree Gully</p> <table border="1" data-bbox="512 1648 906 1753"> <tr> <td>Cnr Austin St & George St, Ferntree Gully</td> <td>Mel 74 A3</td> <td>Norfolk Island Pine</td> <td>Araucaria heterophylla</td> <td>1</td> </tr> <tr> <td>George St, Ferntree Gully</td> <td>Mel 74 A3</td> <td>Pines</td> <td>Pinus sp.</td> <td>3</td> </tr> </table>	Cnr Austin St & George St, Ferntree Gully	Mel 74 A3	Norfolk Island Pine	Araucaria heterophylla	1	George St, Ferntree Gully	Mel 74 A3	Pines	Pinus sp.	3	<p>Y- Delete from Knox C196Knox Map no 7VPO2 Exhibition</p>	
Cnr Austin St & George St, Ferntree Gully	Mel 74 A3	Norfolk Island Pine	Araucaria heterophylla	1									
George St, Ferntree Gully	Mel 74 A3	Pines	Pinus sp.	3									
<p>Entry 61</p> <p>1 George Street, Ferntree Gully</p>	<p>1 x Norfolk Pine/ Araucaria heterophylla</p> <p>Remove entry from VPO2 Schedule listed as Cnr Austin St & George St, Ferntree Gully</p>	<p>Y- Delete from Knox C196Knox Map no 7VPO2 Exhibition</p>											

<p>Recommendation: Delete</p>	<table border="1"> <tr> <td>Cnr Austin St & George St, Ferntree Gully</td> <td>Mel 74 A3</td> <td>Norfolk Island Pine</td> <td>Araucaria heterophylla</td> <td>1</td> </tr> </table>	Cnr Austin St & George St, Ferntree Gully	Mel 74 A3	Norfolk Island Pine	Araucaria heterophylla	1							
Cnr Austin St & George St, Ferntree Gully	Mel 74 A3	Norfolk Island Pine	Araucaria heterophylla	1									
<p>Entry 65</p> <p>Unit 1 and 2, 9 Springfield Rd Boronia</p> <p>Recommendation: Modify to Unit 2 only</p>	<p>14 x Monterey Pine (Pinus Radiata) trees</p> <p>Remove entry from VPO2 Schedule listed as Springfield Rd, Ferntree Gully (Monterey Pine trees).</p> <table border="1"> <tr> <td>Springfield Rd, Ferntree Gully</td> <td>Mel 64 J10</td> <td>Monterey Pines</td> <td>Pinus radiata</td> <td>14</td> </tr> <tr> <td>Springfield Rd, Ferntree Gully</td> <td>Mel 64 J10</td> <td>Ash</td> <td>Fraxinus sp.</td> <td>1</td> </tr> </table>	Springfield Rd, Ferntree Gully	Mel 64 J10	Monterey Pines	Pinus radiata	14	Springfield Rd, Ferntree Gully	Mel 64 J10	Ash	Fraxinus sp.	1	<p>N- Do not remove mapping polygon as it needs to cover the Ash Fraxinus tree on the property in the VPO2 Schedule.</p>	<p>Not Applicable</p>
Springfield Rd, Ferntree Gully	Mel 64 J10	Monterey Pines	Pinus radiata	14									
Springfield Rd, Ferntree Gully	Mel 64 J10	Ash	Fraxinus sp.	1									
<p>Entry 69</p> <p>180 Boronia Rd Boronia</p> <p>Recommendation: Delete</p>	<p>1 x Ash Fraxinus sp.</p> <p>Remove entry from VPO2 Schedule listed as Tulip Crescent, Boronia</p> <table border="1"> <tr> <td>Tulip Cres, Boronia</td> <td>Mel 64 J9</td> <td>Ash</td> <td>Fraxinus sp.</td> <td>1</td> </tr> </table>	Tulip Cres, Boronia	Mel 64 J9	Ash	Fraxinus sp.	1	<p>Y- Delete from C196Knox Map no 2VPO2 Exhibition</p>						
Tulip Cres, Boronia	Mel 64 J9	Ash	Fraxinus sp.	1									
<p>Entry 75</p> <p>24 Farnham Rd Bayswater</p> <p>Recommendation: Delete</p>	<p>5 x Monterey Pine Pinus radiata</p> <p>Remove entry from VPO2 Schedule listed as Farnham Rd, Bayswater</p> <table border="1"> <tr> <td>Farnham Rd, Bayswater</td> <td>Mel 64 H6</td> <td>Monterey Pine</td> <td>Pinus radiata</td> <td>5</td> </tr> </table>	Farnham Rd, Bayswater	Mel 64 H6	Monterey Pine	Pinus radiata	5	<p>Y- Delete from C196Knox Map no 2VPO2 Exhibition</p>						
Farnham Rd, Bayswater	Mel 64 H6	Monterey Pine	Pinus radiata	5									

<p>Entry 76 Unit 1/1 Farnham Rd Bayswater Recommendation: Delete</p>	<p>1 x Oak (Quercus sp) and 1 x Elm (Ulmus sp) Remove both entries from VPO2 Schedule listed as Farnham Rd, Bayswater.</p> <table border="1" data-bbox="512 454 903 544"> <tr> <td>→ Farnham Rd, Bayswater</td> <td>Mel 64 G5</td> <td>Oak</td> <td>Quercus sp.</td> <td>1</td> </tr> <tr> <td>→ Farnham Rd, Bayswater</td> <td>Mel 64 G5</td> <td>Elm</td> <td>Ulmus sp.</td> <td>1</td> </tr> </table>	→ Farnham Rd, Bayswater	Mel 64 G5	Oak	Quercus sp.	1	→ Farnham Rd, Bayswater	Mel 64 G5	Elm	Ulmus sp.	1	<p>Y- Delete from C196Knox Map no 2VPO2 Exhibition</p>	
→ Farnham Rd, Bayswater	Mel 64 G5	Oak	Quercus sp.	1									
→ Farnham Rd, Bayswater	Mel 64 G5	Elm	Ulmus sp.	1									
<p>Entry 77 Unit 1/5 Farnham Rd Bayswater Recommendation: Delete</p>	<p>1 x Oak (Quercus sp) and 1 x Elm (Ulmus sp) Remove both entries from VPO2 Schedule listed as Farnham Rd, Bayswater.</p> <table border="1" data-bbox="512 875 903 965"> <tr> <td>→ Farnham Rd, Bayswater</td> <td>Mel 64 G5</td> <td>Oak</td> <td>Quercus sp.</td> <td>1</td> </tr> <tr> <td>→ Farnham Rd, Bayswater</td> <td>Mel 64 G5</td> <td>Elm</td> <td>Ulmus sp.</td> <td>1</td> </tr> </table>	→ Farnham Rd, Bayswater	Mel 64 G5	Oak	Quercus sp.	1	→ Farnham Rd, Bayswater	Mel 64 G5	Elm	Ulmus sp.	1	<p>Y- Delete from C196Knox Map no 2VPO2 Exhibition</p>	
→ Farnham Rd, Bayswater	Mel 64 G5	Oak	Quercus sp.	1									
→ Farnham Rd, Bayswater	Mel 64 G5	Elm	Ulmus sp.	1									
<p>Entry 79 1/43 Orange Grove Bayswater Recommendation: Delete as no large trees on the property</p>	<p>No change to VPO2 Schedule. ENSPEC confirmed no large trees on site at this location. Do not delete any Orange Grove entries in the VPO2 Schedule as there are no trees listed associated with this polygon.</p>	<p>Y- Delete from C196Knox Map no 2VPO2 Exhibition</p>											
<p>Entry 80 45 Orange Grove Bayswater Recommendation: Retain as Large Q. palustris present. Appears heavily pruned</p>	<p>No change to VPO2 Schedule. ENSPEC recommended there is a large Q.Palustris tree present. Retain mapping polygon given significant tree was identified on site.</p>	<p>N</p>	<p>N/A</p>										

<p>Entry 82</p> <p>27 and 29 Grandview Grove Bayswater</p> <p>Recommendation: Delete</p>	<p>3 x Cypress Pines Cupressus sp</p> <p>Remove entry from VPO2 Schedule listed as Grandview Rd, Bayswater</p> <table border="1" data-bbox="512 454 906 517"> <tr> <td>Grandview Rd, Bayswater</td> <td>Mel 64 E5</td> <td>Cypress Pines</td> <td>Cupressus sp.</td> <td>3</td> </tr> </table>	Grandview Rd, Bayswater	Mel 64 E5	Cypress Pines	Cupressus sp.	3	<p>Y- Delete from C196Knox Map no 2VPO2</p>	
Grandview Rd, Bayswater	Mel 64 E5	Cypress Pines	Cupressus sp.	3				
<p>Entry 83</p> <p>30 Coolibah Cres Bayswater</p> <p>Recommendation: Delete</p>	<p>1 x Silky Oak Grevillea robusta</p> <p>Remove entry from VPO2 Schedule listed as Coolabah Street, Bayswater</p> <table border="1" data-bbox="512 819 906 882"> <tr> <td>Coolabah St, Bayswater</td> <td>Mel 64 F5</td> <td>Silky Oak</td> <td>Grevillea robusta</td> <td>1</td> </tr> </table>	Coolabah St, Bayswater	Mel 64 F5	Silky Oak	Grevillea robusta	1	<p>Y- Delete from C196Knox Map no 2VPO2</p>	
Coolabah St, Bayswater	Mel 64 F5	Silky Oak	Grevillea robusta	1				
<p>Entry 88</p> <p>2 Myrtle Street Bayswater</p> <p>Recommendation: Delete</p>	<p>2 X Monterey Pine Pinus radiata</p> <p>Remove entry from VPO2 Schedule listed as Myrtle St, Bayswater</p> <table border="1" data-bbox="512 1346 906 1435"> <tr> <td>Myrtle St, Bayswater</td> <td>Mel 64 E4</td> <td>Monterey Pine</td> <td>Pinus radiata</td> <td>2</td> </tr> </table>	Myrtle St, Bayswater	Mel 64 E4	Monterey Pine	Pinus radiata	2	<p>Y- Delete from C196Knox Map no 2VPO2</p>	
Myrtle St, Bayswater	Mel 64 E4	Monterey Pine	Pinus radiata	2				

<p>Entry 90</p> <p>Opposite Corner Scoresby & Power Rds, Bayswater</p> <p>Recommendation: Delete</p>	<p>1 x Monterey Pine Pinus radiata</p> <p>Remove entry from VPO2 Schedule listed as Cnr Scoresby & Power Rds Bayswater</p> <table border="1" data-bbox="512 488 906 607"> <tr> <td>Cnr Scoresby & Power Rds, Bayswater</td> <td>Mel 64 G4</td> <td>Monterey Pine</td> <td>Pinus radiata</td> <td>1</td> </tr> </table>	Cnr Scoresby & Power Rds, Bayswater	Mel 64 G4	Monterey Pine	Pinus radiata	1	<p>Y- Delete from C196Knox Map no 2VPO2</p>											
Cnr Scoresby & Power Rds, Bayswater	Mel 64 G4	Monterey Pine	Pinus radiata	1														
<p>Entry 91</p> <p>6 Highmoor Avenue, Bayswater</p> <p>Recommendation: Modify the VPO2 Schedule to remove the Ash Fraxinus tree</p> <p>Large tree visible on historical imagery behind existing oak removed ~2018 looks consistent with a Fraxinus. One substantial Quercus robur (English Oak) remains in VPO</p>	<p>1x Ash Fraxinus Species</p> <p>Remove entry from VPO2 Schedule listed as Cnr Alwyn & Highmoor Rds, Bayswater</p> <table border="1" data-bbox="555 898 906 1205"> <tr> <td>Cnr Alwyn & Highmoor Rds, Boronia</td> <td>Mel 64 F4</td> <td>Monterey Pine</td> <td>Pinus radiata</td> <td>1</td> </tr> <tr> <td>Cnr Alwyn & Highmoor Rds, Boronia</td> <td>Mel 64 F4</td> <td>Oak</td> <td>Quercus sp.</td> <td>1</td> </tr> <tr> <td>Cnr Alwyn & Highmoor Rds, Boronia</td> <td>Mel 64 F4</td> <td>Ash</td> <td>Fraxinus sp.</td> <td>1</td> </tr> </table>	Cnr Alwyn & Highmoor Rds, Boronia	Mel 64 F4	Monterey Pine	Pinus radiata	1	Cnr Alwyn & Highmoor Rds, Boronia	Mel 64 F4	Oak	Quercus sp.	1	Cnr Alwyn & Highmoor Rds, Boronia	Mel 64 F4	Ash	Fraxinus sp.	1	<p>N- Keep VPO2 Polygon to protect the Oak and Monterey Pine tree still remaining on the property</p>	<p>N/A</p>
Cnr Alwyn & Highmoor Rds, Boronia	Mel 64 F4	Monterey Pine	Pinus radiata	1														
Cnr Alwyn & Highmoor Rds, Boronia	Mel 64 F4	Oak	Quercus sp.	1														
Cnr Alwyn & Highmoor Rds, Boronia	Mel 64 F4	Ash	Fraxinus sp.	1														
<p>Entry 98</p> <p>53 Miller Road The Basin</p> <p>Recommendation: Delete</p>	<p>2 x Monterey Pines Pinus radiata</p> <p>Remove entry from VPO2 Schedule listed as Miller Rd, The Basin</p> <table border="1" data-bbox="544 1682 906 1816"> <tr> <td>Miller Rd, The Basin</td> <td>Mel 65 E6</td> <td>Monterey Pines</td> <td>Pinus radiata</td> <td>4</td> </tr> <tr> <td>Miller Rd, The Basin</td> <td>Mel 65 D6</td> <td>Monterey Pines</td> <td>Pinus radiata</td> <td>2</td> </tr> </table>	Miller Rd, The Basin	Mel 65 E6	Monterey Pines	Pinus radiata	4	Miller Rd, The Basin	Mel 65 D6	Monterey Pines	Pinus radiata	2	<p>Y- Delete from C196Knox Map no 3VPO2</p>						
Miller Rd, The Basin	Mel 65 E6	Monterey Pines	Pinus radiata	4														
Miller Rd, The Basin	Mel 65 D6	Monterey Pines	Pinus radiata	2														

<p>Entry 106 25-27 Timewell Crescent Boronia</p> <p>Recommendation: Delete</p>	<p>1 x Oak, Quercus sp</p> <p>Remove entry from VPO2 Schedule listed as Timewell Cres, The Basin</p> <table border="1" data-bbox="512 472 906 524"> <tr> <td>Timewell Cres, The Basin</td> <td>Mel 65 D8</td> <td>Oak</td> <td>Quercus sp.</td> <td>1</td> </tr> </table>	Timewell Cres, The Basin	Mel 65 D8	Oak	Quercus sp.	1	<p>Y- Delete from C196Knox Map no 3VPO2</p>	
Timewell Cres, The Basin	Mel 65 D8	Oak	Quercus sp.	1				
<p>Entry 122 34 Boronia Road Boronia</p> <p>Recommendation: Delete</p>	<p>1 x Silky Oak/ Grevillea robusta</p> <p>Remove entry from VPO2 Schedule listed as Boronia Rd, Boronia</p> <table border="1" data-bbox="512 1032 906 1122"> <tr> <td>Boronia Rd, Boronia</td> <td>Mel 65 B9</td> <td>Silky Oak</td> <td>Grevillea robusta</td> <td>1</td> </tr> </table>	Boronia Rd, Boronia	Mel 65 B9	Silky Oak	Grevillea robusta	1	<p>Y- Delete from C196Knox Map no 3VPO2</p>	
Boronia Rd, Boronia	Mel 65 B9	Silky Oak	Grevillea robusta	1				
<p>Entry 124 8 Bennett Street Boronia</p> <p>Recommendation: Delete</p>	<p>1 x Elm/ Ulmus sp</p> <p>Remove entry from VPO2 Schedule listed as Cnr Bennet St & Moroney Rd, The Basin</p> <table border="1" data-bbox="512 1547 906 1637"> <tr> <td>Cnr Bennett St & Moroney Rd, The Basin</td> <td>Mel 65 C8</td> <td>Elm</td> <td>Ulmus sp.</td> <td>1</td> </tr> </table>	Cnr Bennett St & Moroney Rd, The Basin	Mel 65 C8	Elm	Ulmus sp.	1	<p>Y- Delete from C196Knox Map no 3VPO2</p>	
Cnr Bennett St & Moroney Rd, The Basin	Mel 65 C8	Elm	Ulmus sp.	1				