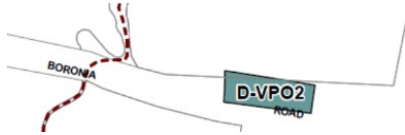



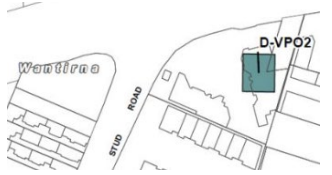

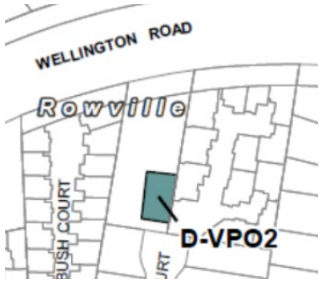





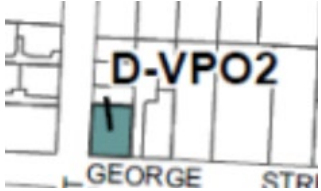
Table 1: Description of Proposed Changes

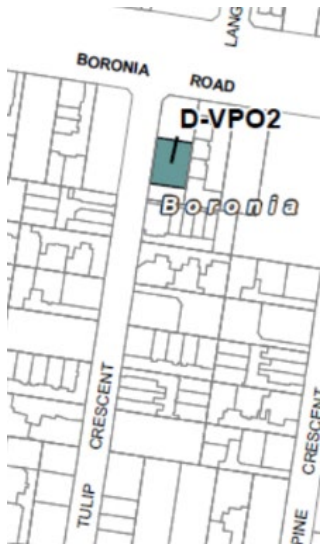

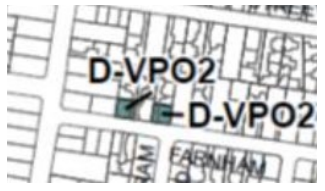
<p>ENSPEC Entry Number Recommendation and Address</p>	<p>Proposed Scheme Change & Tree Information</p>	<p>Proposed Mapping Change - D-VPO Area to be deleted (y/n)</p>	<p>Extract of polygon from maps</p>
<p>Entry 3. Boronia Road, east of Dandenong Creek trail, west of Eastlink, on northern side of road, under the powerlines Wantirna Recommendation: Delete</p>	<p>No change to VPO2 Schedule. ENSPEC confirmed no significant trees on site.</p>	<p>Y- Delete from Map C196Knox Map No 1VPO2 Exhibition</p>	 <p>A map extract showing a road labeled 'BORONIA ROAD' and a green rectangular area labeled 'D-VPO2'.</p>
<p>Entry 7. 6, 8, 10 and 12 Rowan Pl or 16 Elm St Bayswater Recommendation: Delete</p>	<p>1 x Golden Elm <i>Ulmus procera</i> Remove entry from VPO2 Schedule listed as 16 Elm Street Bayswater</p>	<p>Y-Delete from Knox C196knox Map No 2VPO2 Exhibition</p>	 <p>A map extract showing a green rectangular area labeled 'D-VPO2' and a street labeled 'ROWAN PLACE'.</p>

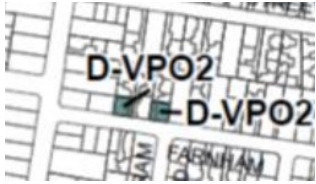

<p>Entry 9. 6, 8, 10 and 12 Rowan Pl or 16 Elm St Bayswater</p> <p>Recommendation: Delete</p>	<p>1 x Ash <i>Fraxinus</i> sp.</p> <p>Remove entry from VPO2 Schedule listed as Alwyn Street Bayswater</p>	<p>Y-Delete from Knox C196knox Map No 2VPO2 Exhibition</p>	
<p>Entry 16. 574 and 572 Mountain Hwy Service Rd or 21 Peck St Bayswater</p> <p>Recommendation: Delete</p>	<p>2 x Elm <i>Ulmus</i> sp</p> <p>Remove 2 entries from VPO2 Schedule listed as Mountain Highway Bayswater</p>	<p>Y-Delete from Knox C196knox Map No 2VPO2 Exhibition</p>	
<p>Entry 19. 546 Mountain Highway Bayswater</p> <p>Recommendation: Delete</p>	<p>1 x Monterey Pine <i>Pinus radiata</i></p> <p>Remove entry from VPO2 Schedule listed as Mountain Highway Bayswater</p>	<p>Y-Delete from Knox C196knox Map No 2VPO2 Exhibition</p>	



<p>Entry 22. 765 Mountain Highway Bayswater</p> <p>Recommendation: Delete</p>	<p>1 x Oak Quercus sp Remove entry from VPO2 Schedule listed as Mountain Highway Bayswater</p>	<p>Y-Delete from Knox C196knox Map No 2VPO2 Exhibition</p>	
<p>Entry 24. 9 Virgilia Court Rowville</p> <p>Recommendation: Delete</p>	<p>1 x Blue Gum/ Eucalyptus globulus Remove entry from VPO2 Schedule listed as 9 Virgilia Court Rowville</p>	<p>Y- Delete from Knox C196knox Map No 9VPO2 Exhibition</p>	
<p>Entry 29. 10 Rathgar Road Lysterfield</p> <p>Recommendation: Delete</p>	<p>Amount not specified- Sugar Gums/ Eucalyptus cladocalyx Remove entry from VPO2 Schedule listed as Rathgar Road, Lysterfield</p>	<p>Y- Delete from Knox C196Knox Map No 7VPO2 Exhibition</p>	



<p>Entry 37.</p> <p>350 Lysterfield Road Lysterfield</p> <p>Recommendation: Delete</p>	<p>1x mealy stringybark/ Eucalyptus cephalocarpa</p> <p>Remove entry from VPO2 Schedule listed as Lysterfield Road, Lysterfield</p>	<p>Y- Delete from Knox C196Knox Map No 7VPO2 Exhibition</p>	 <p>D-VPO2 Part of Planning Scheme Map 7VPO</p>
<p>Entry 47</p> <p>43 Station St Ferntree Gully</p> <p>Recommendation: Delete</p>	<p>1 x Monterey Pine Pinus radiata</p> <p>Remove entry from VPO2 Schedule listed as Station St, Ferntree Gully</p>	<p>N- Cypress Pine tree remains at the location and is listed in the VPO2 Schedule</p>	<p>Not Applicable</p>
<p>Entry 59</p> <p>8 & 10 George Street, Ferntree Gully</p> <p>Recommendation: Delete</p>	<p>3 x Pinus sp. / Pines</p> <p>Remove entry from VPO2 Schedule listed as George St, Ferntree Gully</p>	<p>Y- Delete from Knox C196Knox Map no 7VPO2 Exhibition</p>	 <p>GE STREET</p>


<p>Entry 61</p> <p>1 George Street, Ferntree Gully</p> <p>Recommendation: Delete</p>	<p>1 x Norfolk Pine/ Araucaria heterophylla</p> <p>Remove entry from VPO2 Schedule listed as Cnr Austin St & George St, Ferntree Gully</p>	<p>Y- Delete from Knox C196Knox Map no 7VPO2 Exhibition</p>	
<p>Entry 65</p> <p>Unit 1 and 2, 9 Springfield Rd Boronia</p> <p>Recommendation: Modify to Unit 2 only</p>	<p>14 x Monterey Pine trees.</p> <p>Remove entry from VPO2 Schedule listed as Springfield Rd, Ferntree Gully.</p>	<p>N- Ash Fraxinus tree remains at the location and is listed in the VPO2 Schedule</p>	<p>Not Applicable</p>



<p>Entry 69</p> <p>180 Boronia Rd Boronia Recommendation: Delete</p>	<p>1 x Ash Fraxinus sp.</p> <p>Remove entry from VPO2 Schedule listed as Tulip Crescent, Boronia</p>	<p>Y- Delete from C196Knox Map no 2VPO2 Exhibition</p>	
<p>Entry 75</p> <p>24 Farnham Rd Bayswater Recommendation: Delete</p>	<p>5 x Monterey Pine Pinus radiata</p> <p>Remove entry from VPO2 Schedule listed as Farnham Rd, Bayswater</p>	<p>Y- Delete from C196Knox Map no 2VPO2 Exhibition</p>	
<p>Entry 76</p> <p>Unit 1/1 Farnham Rd Bayswater Recommendation: Delete</p>	<p>1 x Oak (Quercus sp) and 1 x Elm (Ulmus sp)</p> <p>Remove both entries from VPO2 Schedule listed as Farnham Rd, Bayswater.</p>	<p>Y- Delete from C196Knox Map no 2VPO2 Exhibition</p>	


<p>Entry 77 Unit 1/5 Farnham Rd Bayswater Recommendation: Delete</p>	<p>1 x Oak (Quercus sp) and 1 x Elm (Ulmus sp) Remove both entries from VPO2 Schedule listed as Farnham Rd, Bayswater.</p>	<p>Y- Delete from C196Knox Map no 2VPO2 Exhibition</p>	
<p>Entry 79 1/43 Orange Grove Bayswater Recommendation: Delete as no large trees on the property</p>	<p>No change to VPO2 Schedule. ENSPEC confirmed no large trees on site at this location. No listed trees are associated with this polygon.</p>	<p>Y- Delete from C196Knox Map no 2VPO2 Exhibition</p>	
<p>Entry 80 45 Orange Grove Bayswater Recommendation: Retain as Large Q. palustris present. Appears heavily pruned</p>	<p>No change to VPO2 Schedule. ENSPEC recommended there is a large Q.Palustris tree present. Retain mapping polygon given significant tree was identified on site.</p>	<p>N</p>	<p>Not applicable</p>

<p>Entry 82</p> <p>27 and 29 Grandview Grove Bayswater</p> <p>Recommendation: Delete</p>	<p>3 x Cypress Pines Cupressus sp</p> <p>Remove entry from VPO2 Schedule listed as Grandview Rd, Bayswater</p>	<p>Y- Delete from C196Knox Map no 2VPO2</p>	
<p>Entry 83</p> <p>30 Coolibah Cres Bayswater</p> <p>Recommendation: Delete</p>	<p>1 x Silky Oak Grevillea robusta</p> <p>Remove entry from VPO2 Schedule listed as Coolabah Street, Bayswater</p>	<p>Y- Delete from C196Knox Map no 2VPO2</p>	

<p>Entry 88 2 Myrtle Street Bayswater Recommendation: Delete</p>	<p>2 X Monterey Pine Pinus radiata Remove entry from VPO2 Schedule listed as Myrtle St, Bayswater</p>	<p>Y- Delete from C196Knox Map no 2VPO2</p>	
<p>Entry 90 Opposite Corner Scoresby & Power Rds, Bayswater Recommendation: Delete</p>	<p>1 x Monterey Pine Pinus radiata Remove entry from VPO2 Schedule listed as Cnr Scoresby & Power Rds Bayswater</p>	<p>Y- Delete from C196Knox Map no 2VPO2</p>	

<p>Entry 91 6 Highmoor Avenue, Bayswater</p> <p>Recommendation: Modify the VPO2 Schedule to remove the Ash Fraxinus tree</p> <p>Large tree visible on historical imagery behind existing oak removed ~2018 looks consistent with a Fraxinus. One substantial Quercus robur (English Oak) remains in VPO</p>	<p>1x Ash Fraxinus Species</p> <p>Remove entry from VPO2 Schedule listed as Cnr Alwyn & Highmoor Rds, Bayswater</p>	<p>N- Retain VPO2 Polygon to protect the Oak and Monterey Pine tree still remaining on the property</p>	<p>Not applicable</p>
<p>Entry 98 53 Miller Road The Basin</p> <p>Recommendation: Delete</p>	<p>2 x Monterey Pines Pinus radiata</p> <p>Remove entry from VPO2 Schedule listed as Miller Rd, The Basin</p>	<p>Y- Delete from C196Knox Map no 3VPO2</p>	

<p>Entry 106 25-27 Timewell Crescent Boronia</p> <p>Recommendation: Delete</p>	<p>1 x Oak, Quercus sp</p> <p>Remove entry from VPO2 Schedule listed as Timewell Cres, The Basin</p>	<p>Y- Delete from C196Knox Map no 3VPO2</p>	
<p>Entry 122 34 Boronia Road Boronia</p> <p>Recommendation: Delete</p>	<p>1 x Silky Oak/ Grevillea robusta</p> <p>Remove entry from VPO2 Schedule listed as Boronia Rd, Boronia</p>	<p>Y- Delete from C196Knox Map no 3VPO2</p>	

<p>Entry 124</p> <p>8 Bennett Street Boronia Recommendation: Delete</p>	<p>1 x Elm/ Ulmus sp</p> <p>Remove entry from VPO2 Schedule listed as Cnr Bennet St & Moroney Rd, The Basin</p>	<p>Y- Delete from C196Knox Map no 3VPO2</p>	 <p>A street map showing the intersection of Bennett Street and Moroney Road. A green pin is placed at the intersection, with the label 'D-VPO2' next to it. Other streets visible include 'STREET' and 'STREET'.</p>
--	---	---	--